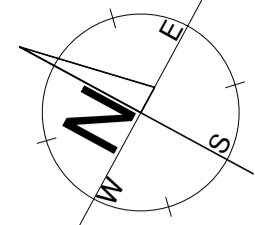
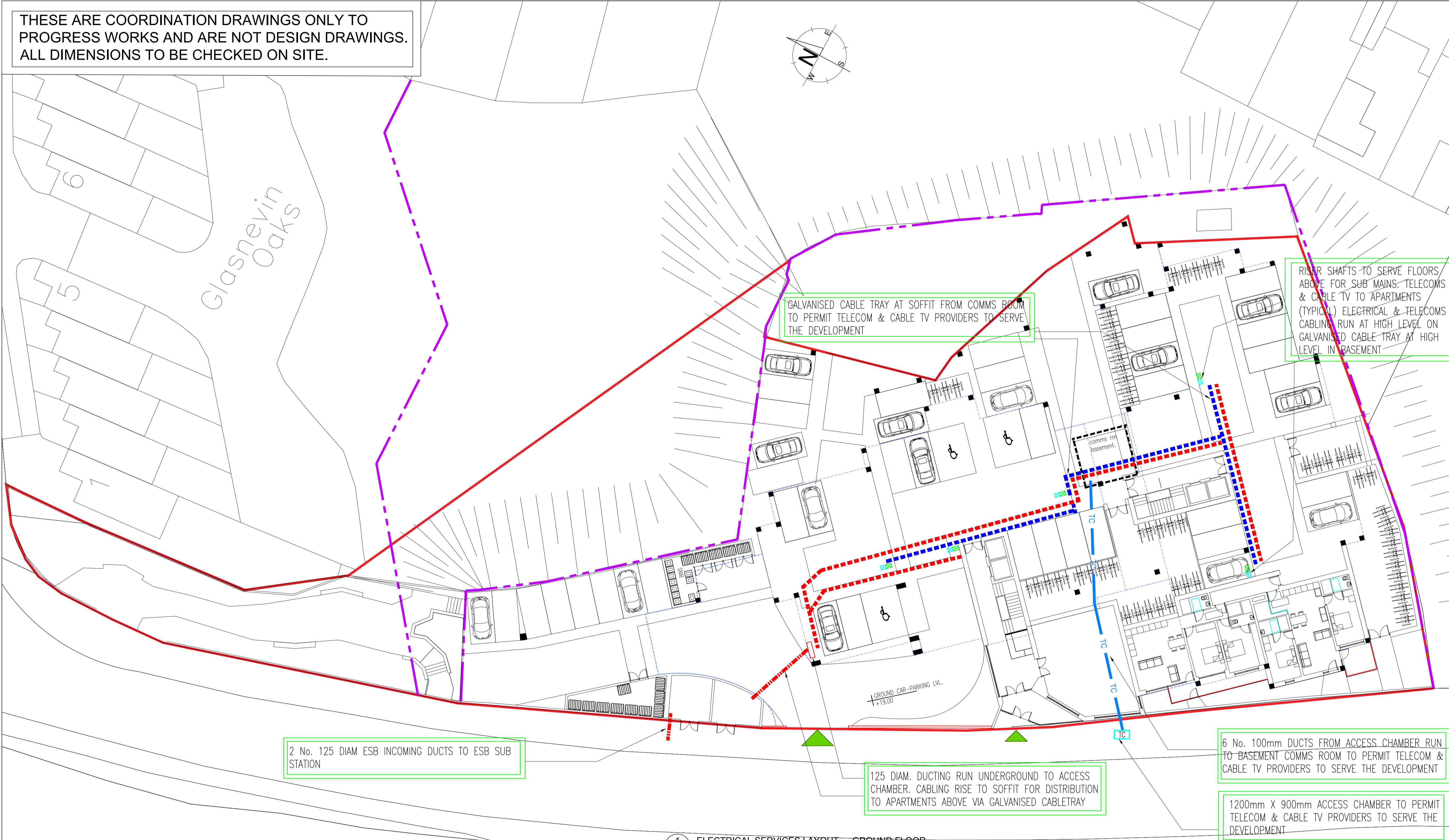


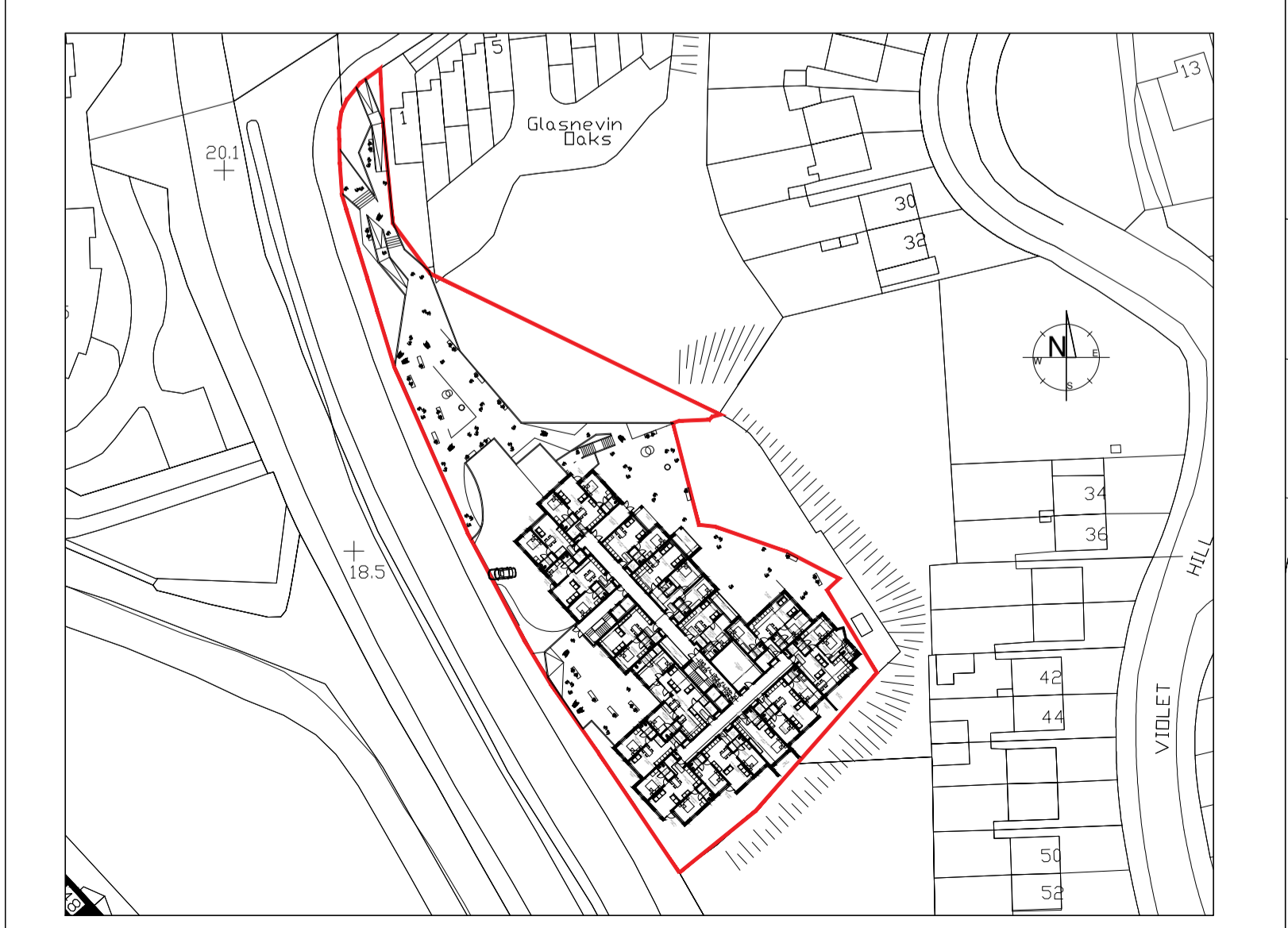
THESE ARE COORDINATION DRAWINGS ONLY TO PROGRESS WORKS AND ARE NOT DESIGN DRAWINGS. ALL DIMENSIONS TO BE CHECKED ON SITE.



- GENERAL NOTES:
- THIS DRAWING SHALL BE READ IN CONJUNCTION WITH ALL RELEVANT ARCHITECTURAL, STRUCTURAL, CIVIL, MECHANICAL & ELECTRICAL DRAWINGS AND ALL RELEVANT SECTIONS OF THE MECHANICAL & ELECTRICAL SPECIFICATIONS.
 - DO NOT SCALE FROM THIS DRAWING.
 - ALL DIMENSIONS ARE IN MILLIMETERS UNLESS OTHERWISE STATED. ALL DIMENSIONS TO BE VERIFIED ON SITE AND APPROVED BY THE ENGINEER.



1 ELECTRICAL SERVICES LAYOUT -- GROUND FLOOR
1:200 @A1



SITE PLAN - Not to Scale

REV.	DATE	DESCRIPTION	DRN	CHK.
B	25.03.22	Issued to support planning submittal	FD	PC
A	01.09.21	Issued to support planning submittal	FD	PC

CARMODY ENGINEERING
 Workspace Drogheda,
 Co. Louth A92 K660
 Tel: +353 86 172 5291
 Email: info@carmodyengineering.ie

Project:
 The Development of the Site of the former Royal Oak Public House, Finglas Road & Old Finglas Road, Glasnevin, Dublin 11

Title:
 MEP LAYOUT DRAWINGS
 GROUND FLOOR
 ELECTRICAL UTILITY SERVICES LAYOUT

Scale: as indicated	Drawn By: F.D.	Project No.: 2144	Drawing No.: E100	Revision: B
Date: 22/06/2021	Checked By: P.C.			