

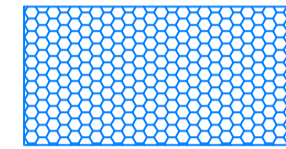





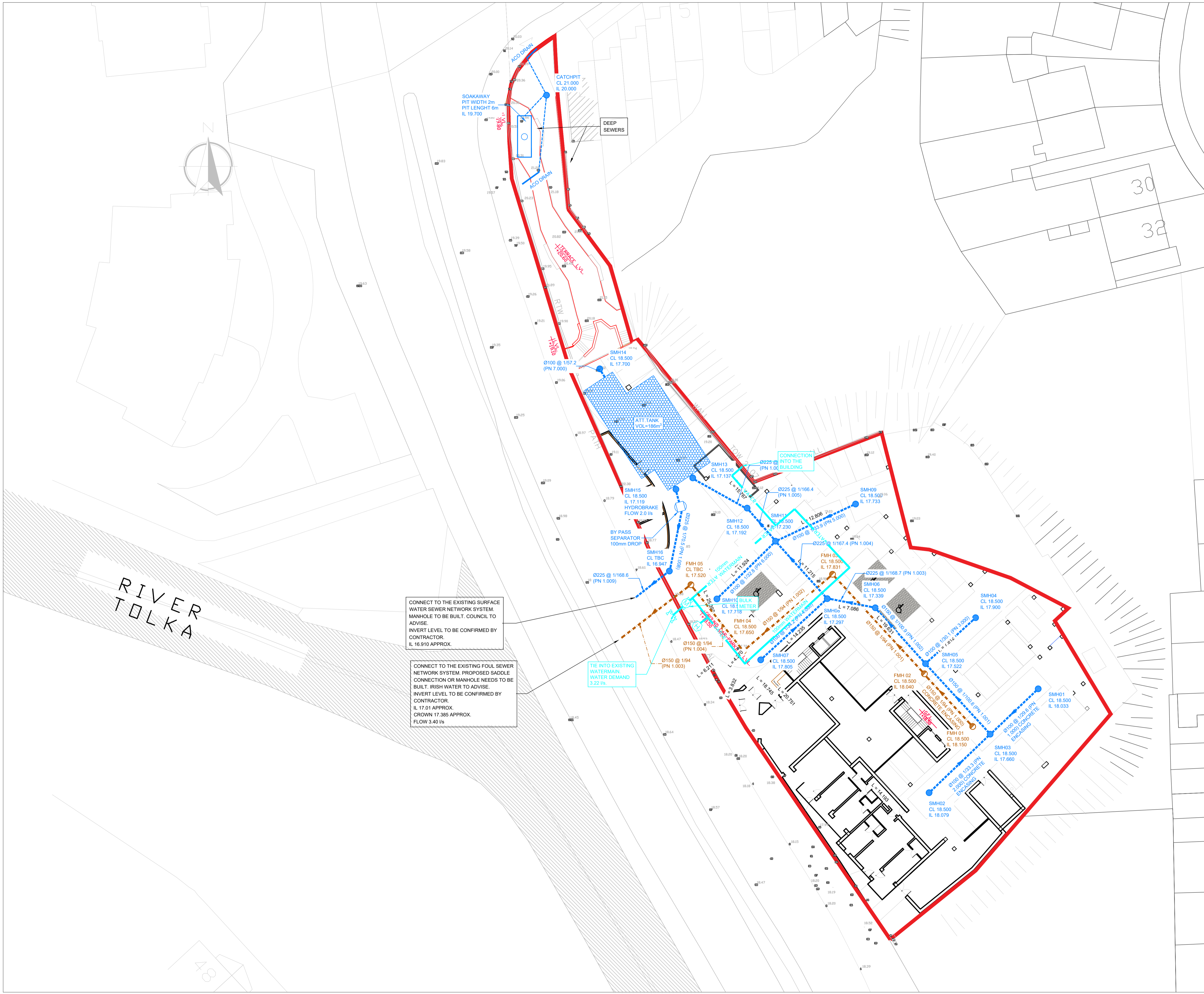


GENERAL NOTES:

1. THIS DRAWING IS TO BE READ IN CONJUNCTION WITH ALL RELEVANT ARCHITECTS AND ENGINEERS DRAWINGS AND SPECIFICATIONS.
2. DO NOT SCALE THIS DRAWING. ANY AMBIGUITIES, OMISSIONS AND ERRORS ON DRAWINGS SHALL BE BROUGHT TO THE ENGINEERS ATTENTION IMMEDIATELY. ALL DIMENSIONS MUST BE CHECKED / VERIFIED ON SITE.
3. ALL DIMENSIONS ARE IN MILLIMETRES UNLESS NOTED OTHERWISE.
4. FOR GENERAL NOTES REFER TO DRAWING.

LEGEND

-  PROPOSED SURFACE WATER MANHOLE/SEWER
-  PROPOSED FOUL MANHOLE/SEWER
-  PROPOSED ATTENUATION TANK
-  EX SW - EXISTING DRAIN - STORM
-  EX FS - EXISTING DRAIN - FOUL
-  EX CS - EXISTING COMBINED SEWER
-  SITE SUBJECT TO PLANNING APPLICATION
-  PIPE NUMBER. Refer to Surface Water & Foul Calculation Report



CONNECT TO THE EXISTING SURFACE WATER SEWER NETWORK SYSTEM. MANHOLE TO BE BUILT. COUNCIL TO ADVISE. INVERT LEVEL TO BE CONFIRMED BY CONTRACTOR. I.L. 16.910 APPROX.

CONNECT TO THE EXISTING FOUL SEWER NETWORK SYSTEM. PROPOSED SADDLE CONNECTION OR MANHOLE NEEDS TO BE BUILT. IRISH WATER TO ADVISE. INVERT LEVEL TO BE CONFIRMED BY CONTRACTOR. I.L. 17.01 APPROX. CROWN 17.385 APPROX. FLOW 3.40 l/s

TIE INTO EXISTING WATERMAIN. WATER DEMAND 3.22 l/s.

P04	ISSUED FOR PRE-PLANNING	15.03.22	KF	TE
P03	ISSUED FOR PRE-PLANNING	15.10.21	GS	DH
P02	ISSUED FOR PRE-PLANNING	19.07.21	GS	BAJ
P01	ISSUED FOR PRE-PLANNING	31.01.20	GS	BAJ
Rev:	Description:	Date:	By:	Chkd:



11 Pembroke Lane, Dublin 2, D02 CX82
 +353 (0)1 507 9447
 dcurtin@curtins.com
 www.curtins.com

Civils & Structures • Transport Planning • Environmental • Infrastructure • Geotechnical • Conservation & Heritage • Principal Designer
 Birmingham • Bristol • Cambridge • Cardiff • Douglas • Dublin • Edinburgh • Glasgow • Kentville • Leeds • Liverpool • London • Manchester • Nottingham

Status: **ISSUED FOR PRE-PLANNING**

Project: **THE ROYAL OAK**

Dir Title: **PROPOSED DRAINAGE LAYOUT**

Size:	Date:	Drawn By:	Designed By:	Checked By:
A1 / A3	31/01/20	JC	GS	BAJ
Scale:	1:250 / 1:500			
Project No:	Originator:	Volume:	Level:	Type:
072932 - CUR - 00	- XX	- DR	- C	- 90001 - P04